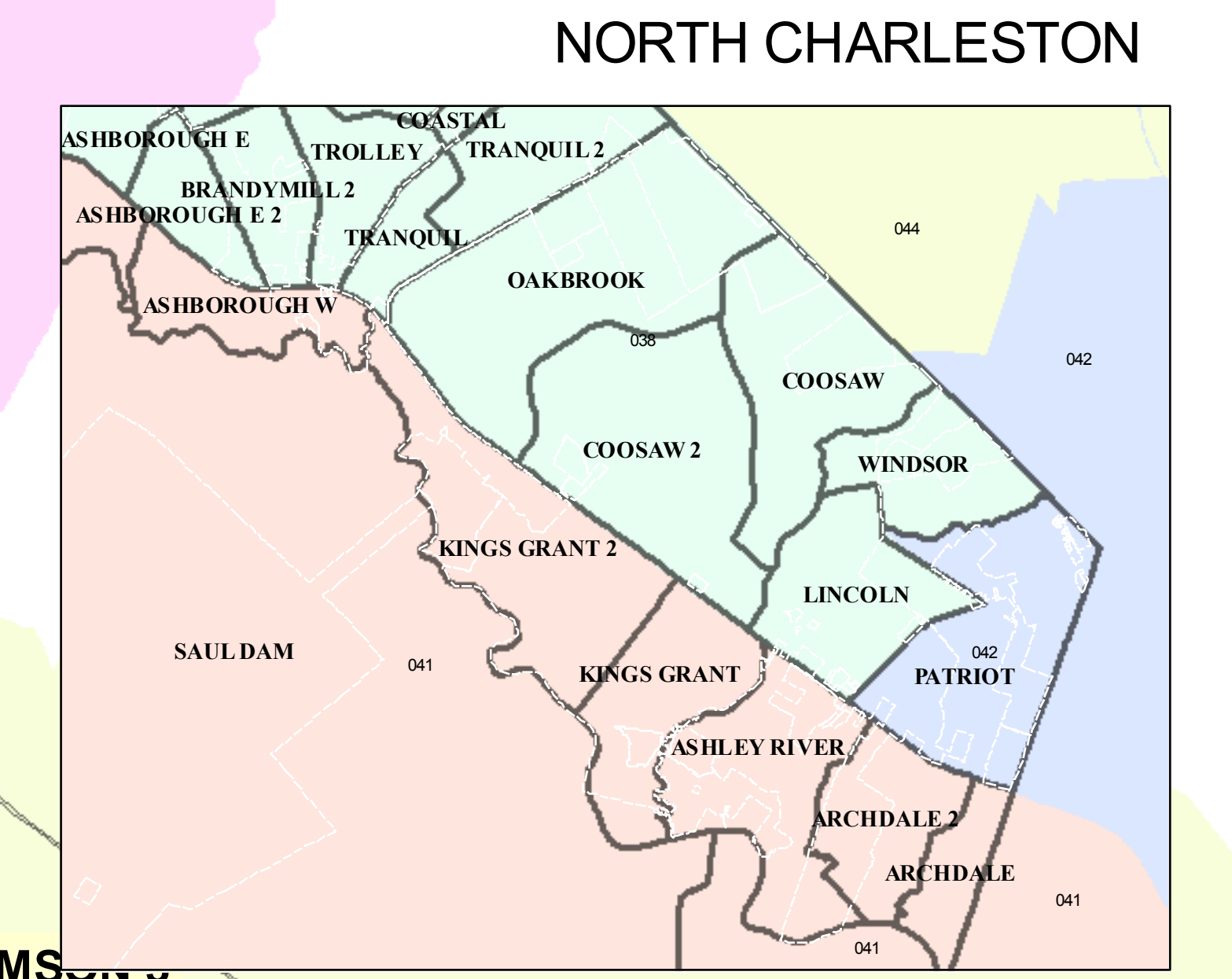
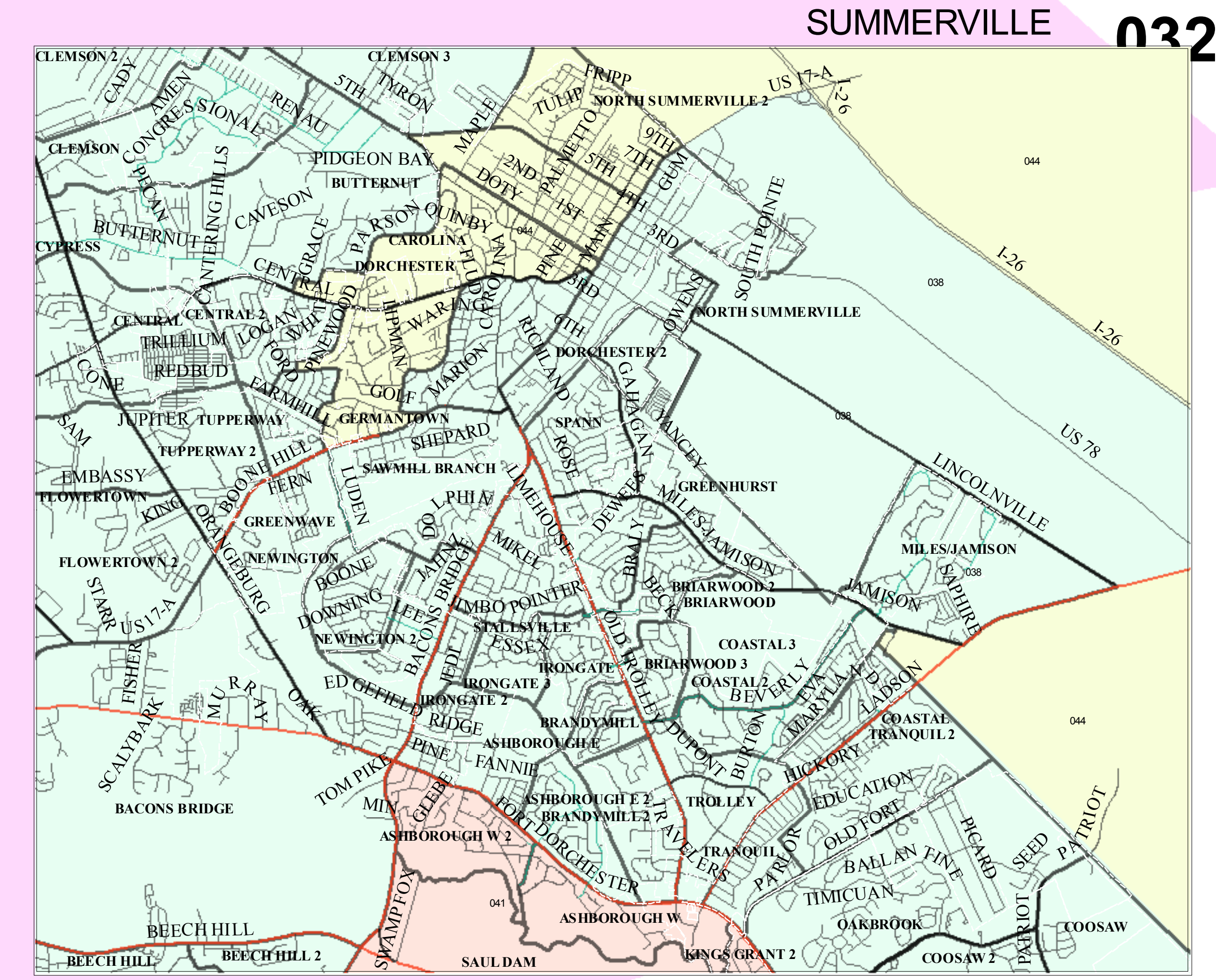
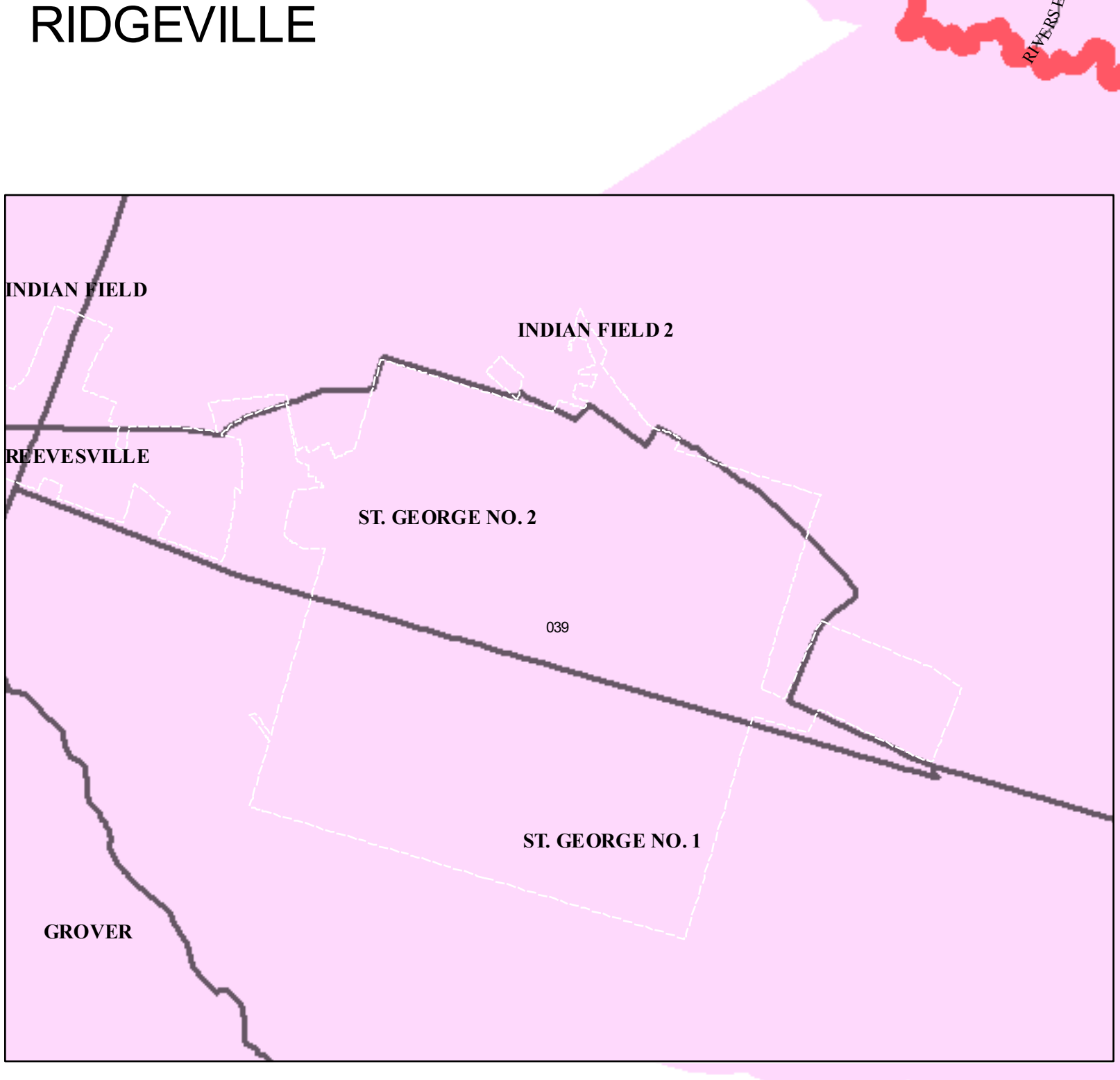
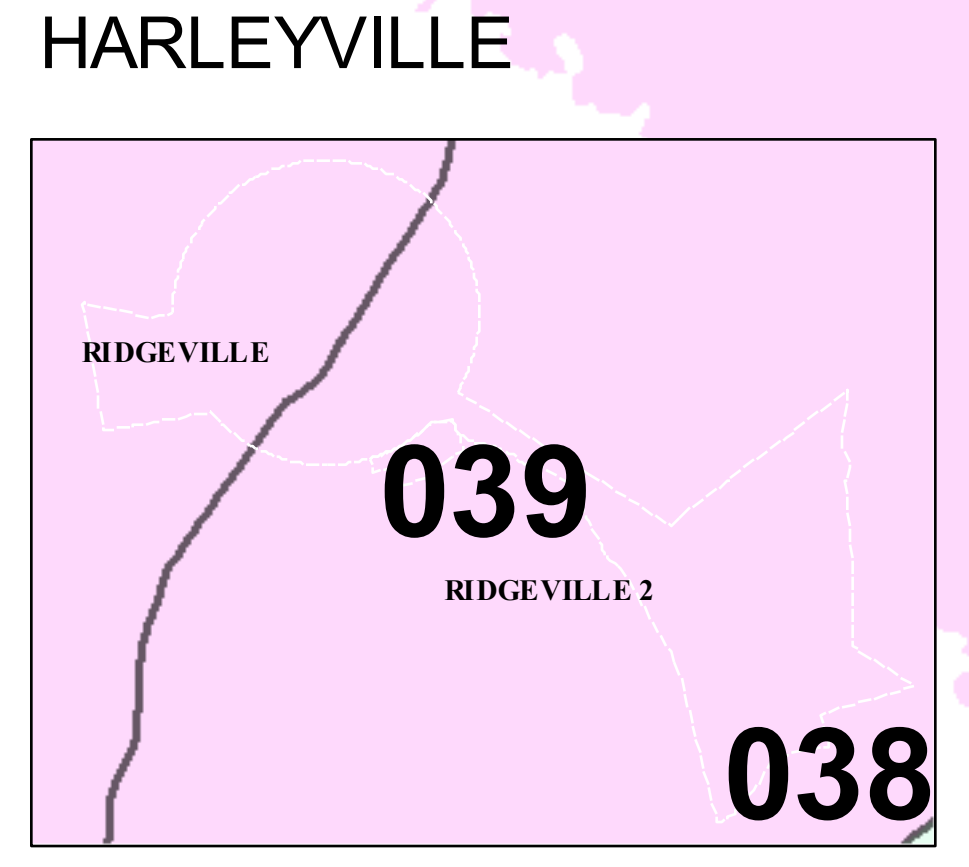
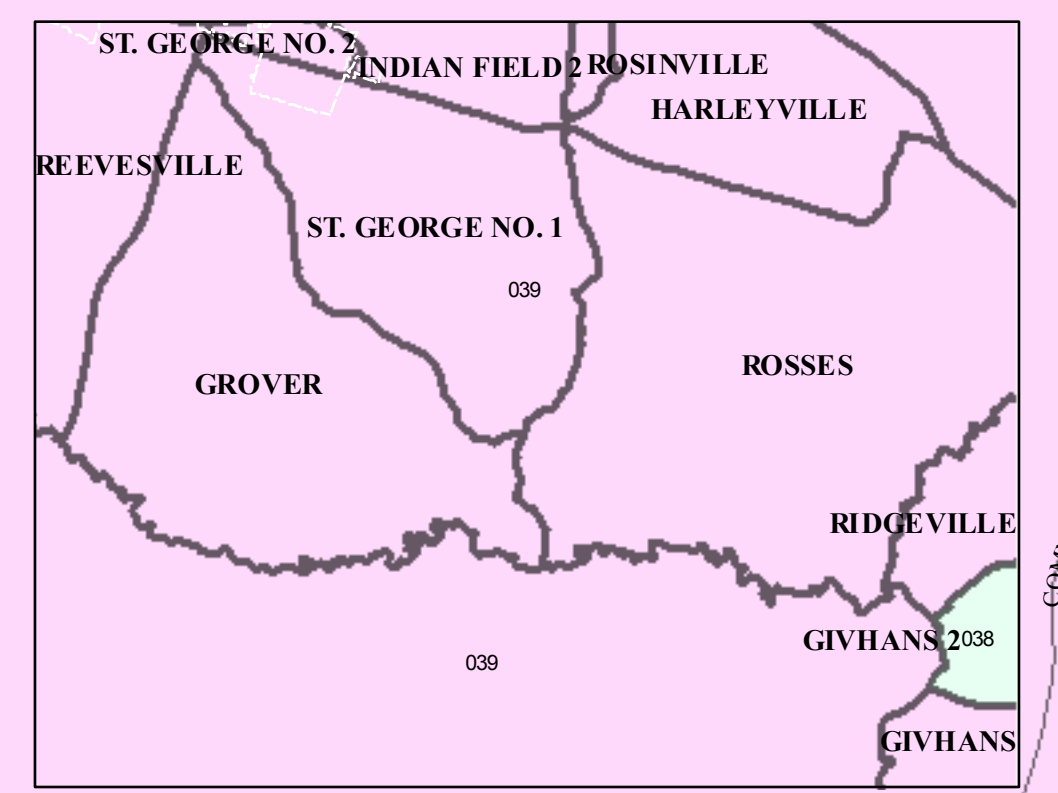
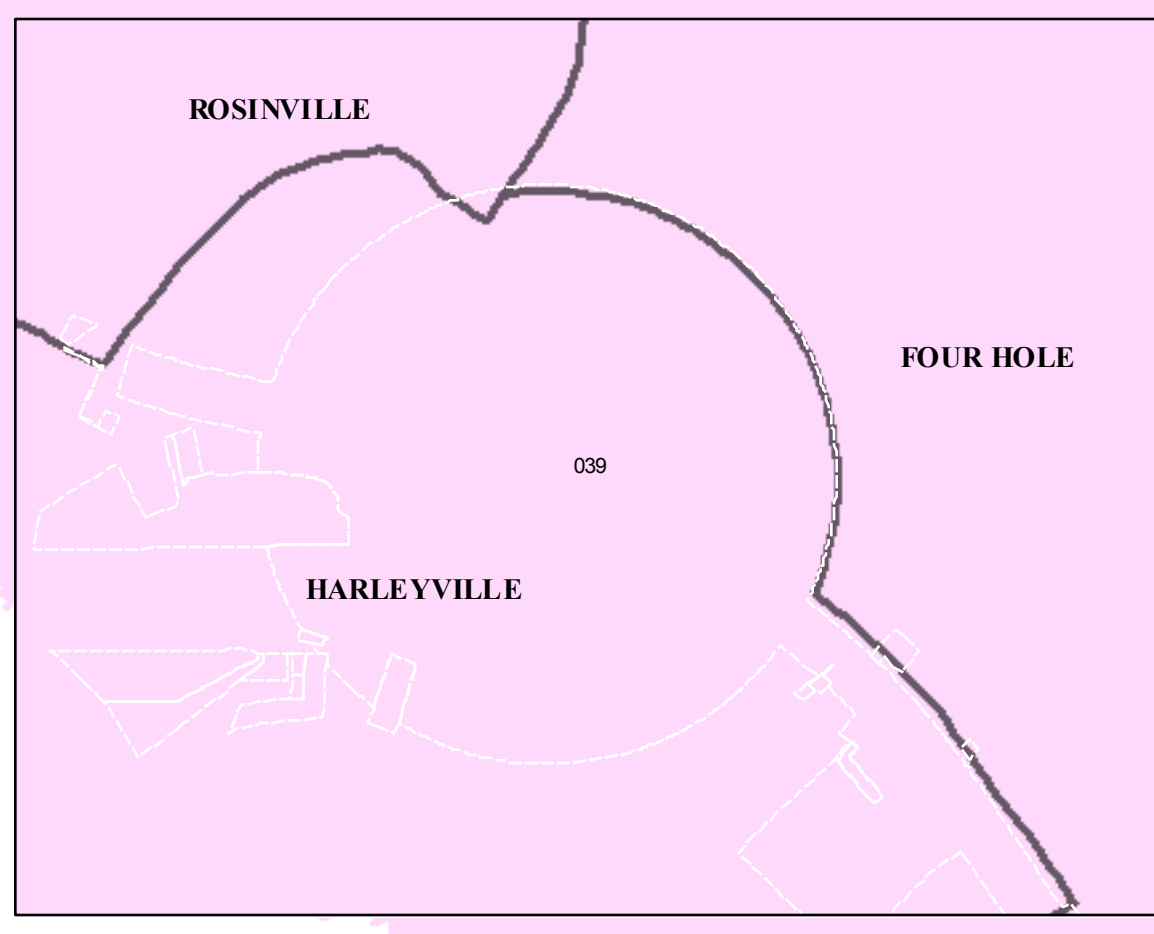
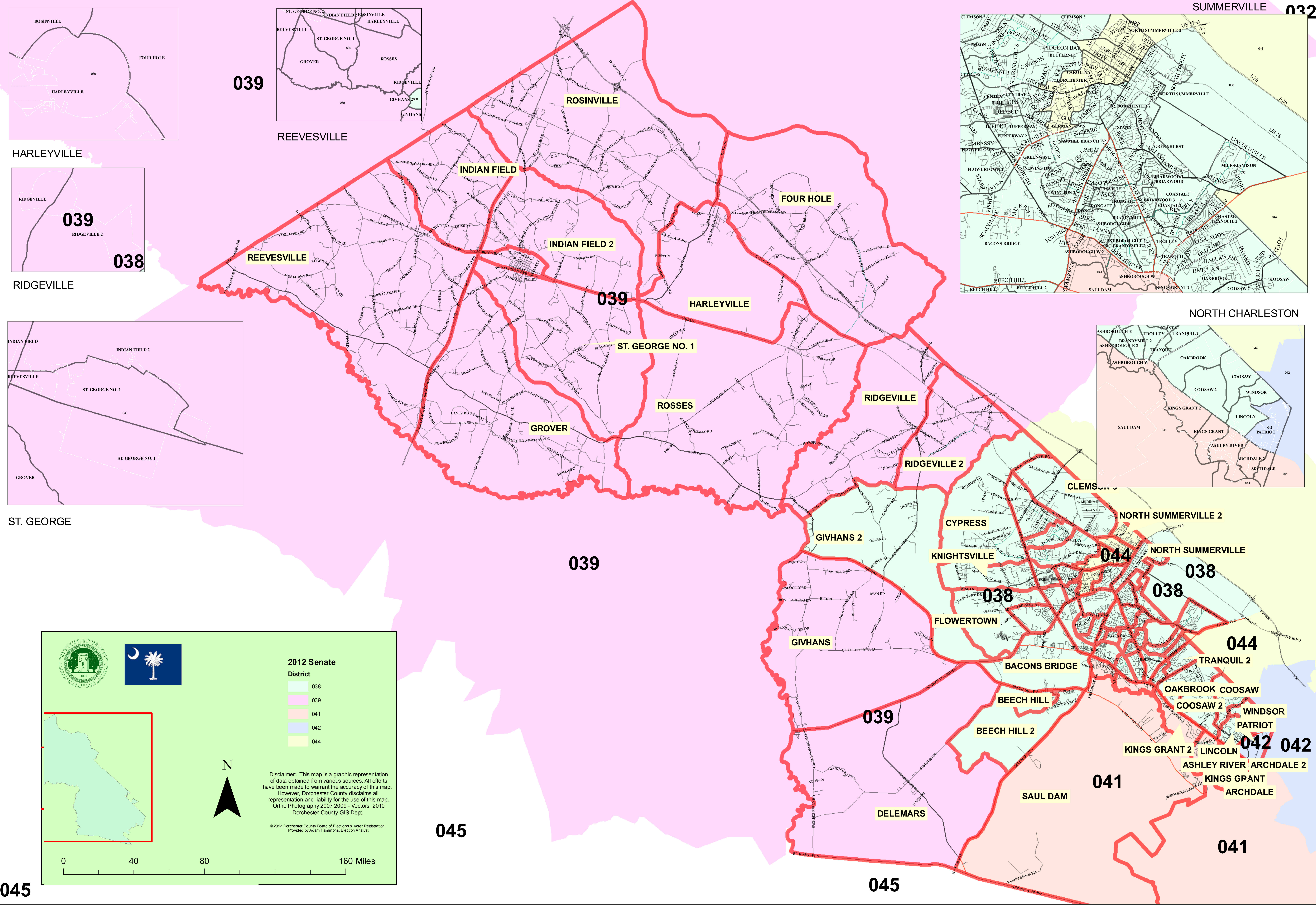


Dorchester County, SC - Senate District 39



2012 Senate District

- 038
- 039
- 041
- 042
- 044

Disclaimer: This map is a graphic representation of data obtained from various sources. All efforts have been made to warrant the accuracy of this map. However, Dorchester County disclaims all representation and liability for the use of this map. Ortho Photography 2007 2009 - Vectors 2010 Dorchester County GIS Dept.

© 2012 Dorchester County Board of Elections & Voter Registration. Provided by Adam Hammons, Election Analyst.

N

0 40 80 160 Miles

045

045